57-17

-A Part Of Indian Spring: A Planned Unit Development-

October, A.D., Nineteen Hundred Eighty Six

Sheet Four Of Four

-Evian At Indian Spring-

-Lying In The East One-Half Of Section 34, Township 45 South, Range 42 East-

Being A Replat Of A Portion Of Indian Spring Plat No. 4, (Plat Book 50, Pages 16 and 17)
And Abandoned In O.R.B. 4977, P. 1460, Public Records, Palm Beach County, Florida

"Tract "C"
Indian Spring Plat No. 4
(P.B. 50, Pg. 16 & 17)

34/45/42

SUBDIVISION # Evian @ Indian Spring
BOOK 57
PAGE 17
FLOOD ZONE B
FLOOD MAP # 200A
QUAD # 35
ZONING
SE
ZIP CODE 33436
PUD NAME

TAZ 453

17

State of Florida
County of Palm Beach
This Plat was filed ... at ... this ... A.D. ... duly recorded in ... on Reset ...
John B. Dunkle, Clerk of the Circuit Court
By:

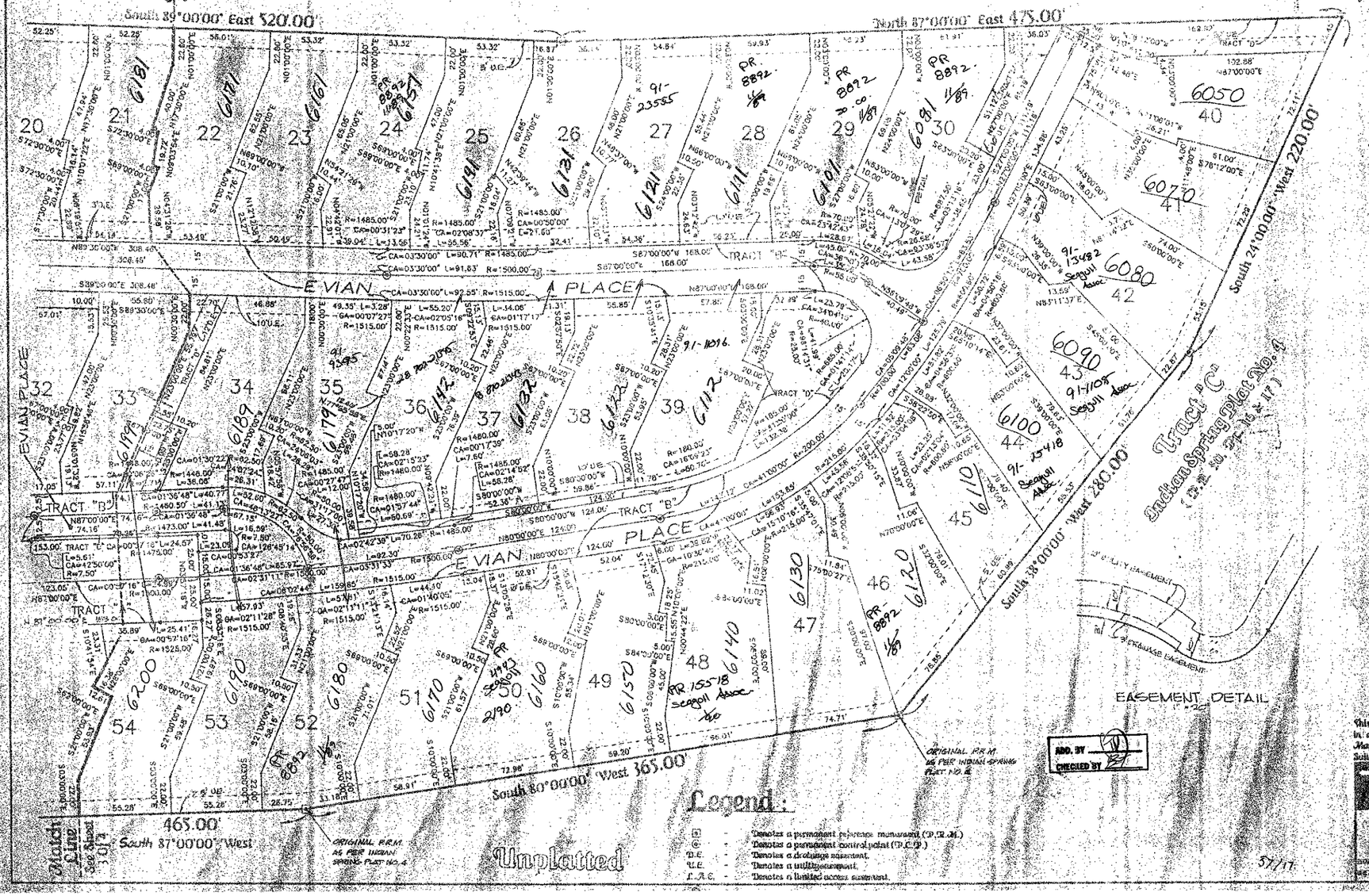





-Key Map-
Not To Scale

Tract R
Indian Spring PU
0259-005

ADD. BY
CHECKED BY

Legend:

- Denotes a permanent reference monument (P.R.M.)
- Denotes a permanent control point (P.C.P.)
- D.E. - Denotes a drainage easement.
- U.E. - Denotes a utility easement.
- L.A.E. - Denotes a limited access easement.

This instrument was prepared by Wm. R. Van Cam... in and for the offices of Bench Mark Land Surv... Mapping, Inc., Four Points Centre, 50 South M... Suite 800, West Palm Beach, Florida. 33415 (3...

BENCH MARK
land surveying and mapping

Record Plat
-Evian At Indian Spri...

57/17